

RM of
Insinger
No. 275

RM of Good Lake No. 274

RM of
Sliding Hills
No. 273

RURAL MUNICIPALITY OF ORKNEY No. 244

SASKATCHEWAN

Zoning District Map








THIS IS THE ZONING DISTRICT MAP
REFERRED TO IN BYLAW No. 4-2015
ADOPTED BY THE RM of ORKNEY No. 244

Randy H
REEVE
Christa Nauth
ADMINISTRATOR



APPROVED ON THE 11th 5th DAY OF January, 2018

Kenneth
MINISTER OF GOVERNMENT RELATIONS

Zoning Districts

-  Agricultural/Resource - AR
-  High Density Country Residential - CR
-  Low Density Country Residential 1 - CR1
-  High Profile Commercial/Light Industrial - HPC1
-  High Profile Commercial Restricted Residential - HPC2
-  Residential Mobile Home - RMH
-  Lakeshore Residential - LS

Overlay Districts

-  Environmentally Sensitive - ES
-  Aquifer - A



0 1 2 KM



TWP 27

TWP 26

TWP 25

RM of Garry No. 245

RM of Wallace No. 243

RM of
Stanley
No. 215

RGE 6

RGE 5
RM of Cana No. 214

RGE 4

RM of
Saltcoats
No. 213

